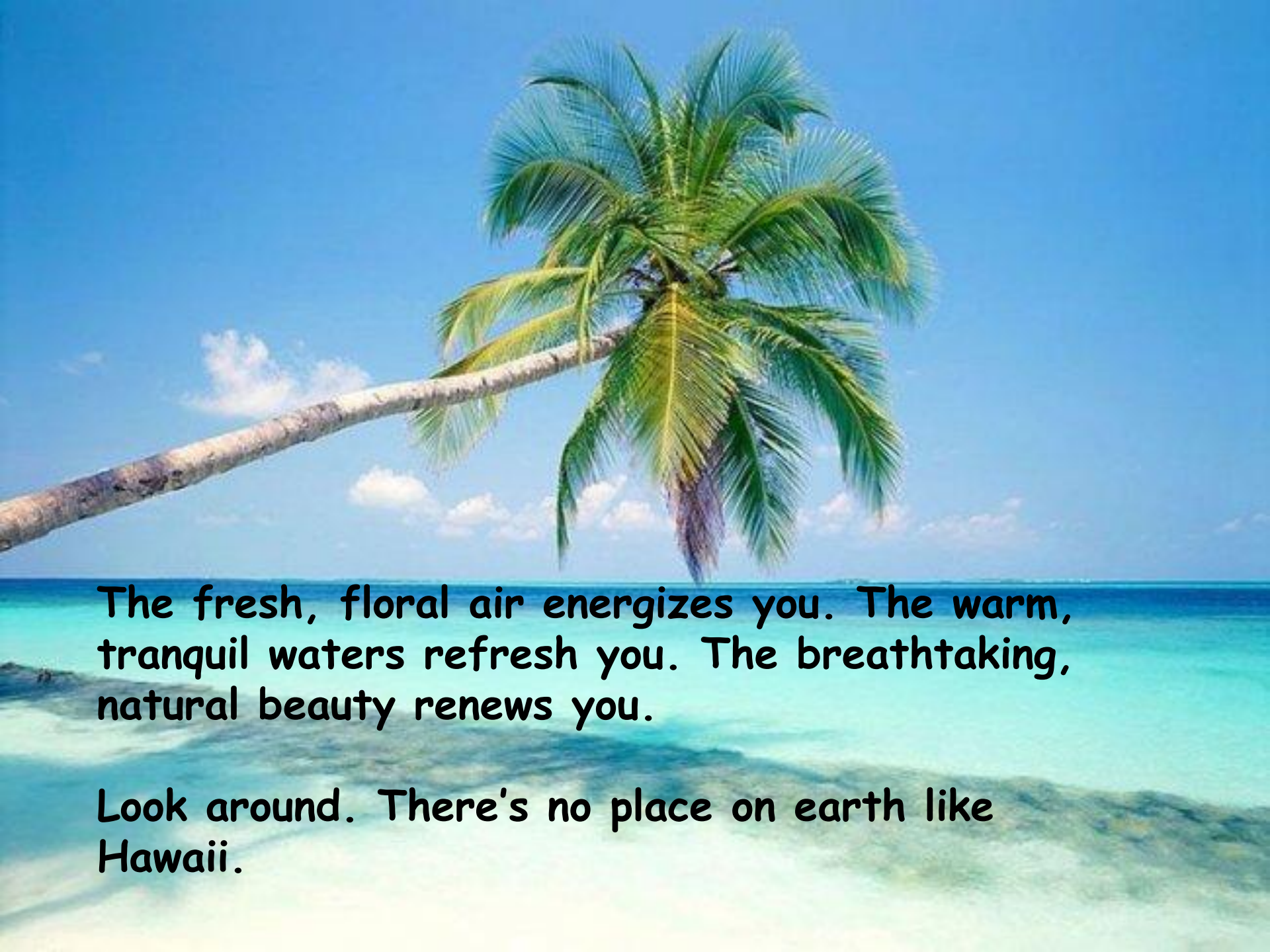




The Islands of Aloha



The fresh, floral air energizes you. The warm, tranquil waters refresh you. The breathtaking, natural beauty renews you.

Look around. There's no place on earth like Hawaii.



NIIHAU
KAUAI
Lihue

OAHU
HONOLULU

MOLOKAI

LANAI
Wailuku
MAUI

KAHOOLAWE

HAWAII
(USA)

Hilo
HAWAII

PACIFIC OCEAN



www.theodora.com/maps

State Name:

Hawaii

State Nickname:

The Aloha State

Capital City:

Honolulu

Population:

1,262,840


















Average Temperature:

April- November: 75°-88° F.

December- March: 68°-80° F.

Average water temperature: 74° F.



The main Hawaiian Islands are:								
Island 	Nickname 	Location 	Area 	Area Rank 	Highest Point 	Elevation 	Population (as of 2000) 	Density 
Hawaiʻi	The Big Island	 19°34′N 155°30′W	4,028.0 sq mi (10,432.5 km ²)	1st	Mauna Kea	13,796 ft (4,205 m)	148,677	37/sq mi (14/km ²)
Maui	The Valley Isle	 20°48′N 156°20′W	727.2 sq mi (1,883.4 km ²)	2nd	Haleakalā	10,023 ft (3,055 m)	117,644	162/sq mi (62/km ²)
Kahoʻolawe	The Target Isle	 20°33′N 156°36′W	44.6 sq mi (115.5 km ²)	8th	Puʻu Moaulanui	1,483 ft (452 m)	0	0
Lānaʻi	The Pineapple Isle	 20°50′N 156°56′W	140.5 sq mi (363.9 km ²)	6th	Lānaʻihale	3,366 ft (1,026 m)	3,193	23/sq. mi. (9/km ²)
Molokaʻi	The Friendly Isle	 21°08′N 157°02′W	260 sq mi (673.4 km ²)	5th	Kamakou	4,961 ft (1,512 m)	7,404	28/sq mi (11/km ²)
Oʻahu	The Gathering Place	 21°28′N 157°59′W	596.7 sq mi (1,545.4 km ²)	3rd	Mount Kaʻala	4,003 ft (1,220 m)	876,151	1,468/sq mi (567/km ²)
Kauaʻi	The Garden Isle	 22°05′N 159°30′W	552.3 sq mi (1,430.5 km ²)	4th	Kawaikini	5,243 ft (1,598 m)	58,303	106/sq mi (41/km ²)
Niʻihau	The Forbidden Isle	 21°54′N 160°10′W	69.5 sq mi (180.0 km ²)	7th	Mount Pānīʻou	1,250 ft (381 m)	160	2/sq mi (1/km ²)





Hawaii is the only state of the United States that:

- is not geographically located in North America
- grows coffee
- is completely surrounded by water
- is totally an archipelago
- has a royal palace
- does not have a straight line in its state boundary





- Hawaii's tallest mountain, Mauna Kea stands at 13,796 ft (4,205 m)



A photograph of a tropical sunset. The sun is a bright yellow-orange circle on the left side of the frame, partially obscured by the silhouettes of palm trees. The sky is a mix of orange, yellow, and light blue. The palm trees are dark silhouettes with long, feathery fronds. The water in the foreground is a deep blue with some whitecaps.

Sunset in Kona.
The colors of the
sunset are partly
due to vog



A tropical sunset scene featuring three palm trees in the foreground, silhouetted against a bright orange sky. The sun is low on the horizon, casting a warm glow over the ocean and the sandy beach. The text "The climate of Hawaii is typical for a tropical area" is overlaid on the image.

The climate of Hawaii is typical for
a tropical area







Hawaii





AVVA



THE PEOPLE OF HAWAII
WOULD LIKE TO SHARE
THEIR ISLANDS WITH YOU