

Canada,
New
Zealand,
Australia

A vibrant tropical beach scene. In the foreground, two people in yellow kayaks are paddling through clear, shallow turquoise water. The water reveals a sandy bottom and scattered dark rocks. To the left, a small, crescent-shaped sandy beach is bordered by a steep, lush green hillside. In the distance, the ocean stretches to a horizon under a clear blue sky, with another forested island visible on the horizon.

New



New Zealand is an island country in the southwestern Pacific Ocean. The country geographically comprises two main landmasses – that of the North Island, or Te Ika-a-Māui, and the South Island, or Te Waipounamu – and numerous smaller islands.

Population: 4,509,461



Area: 268,021 km²

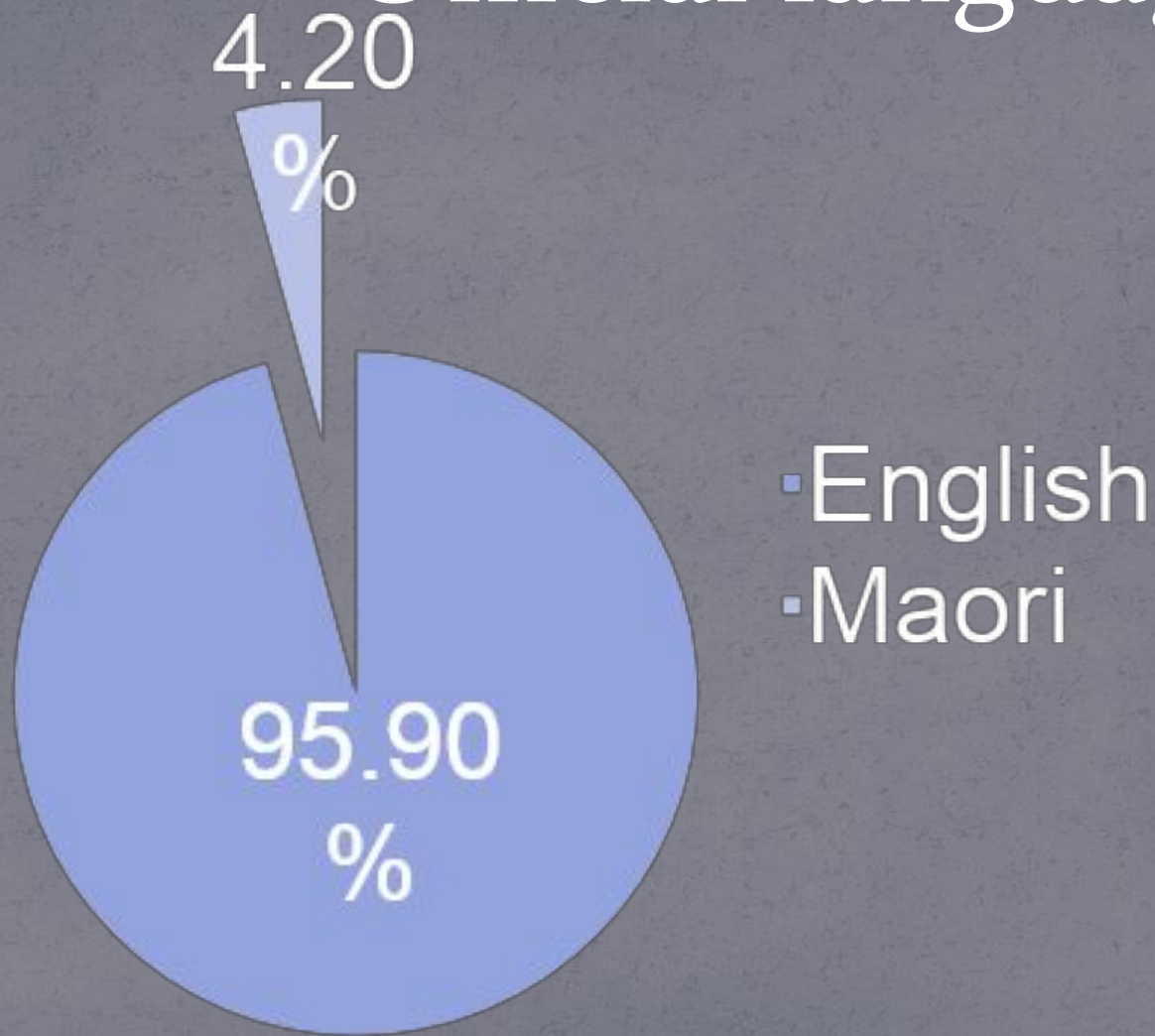


Capital: Wellington



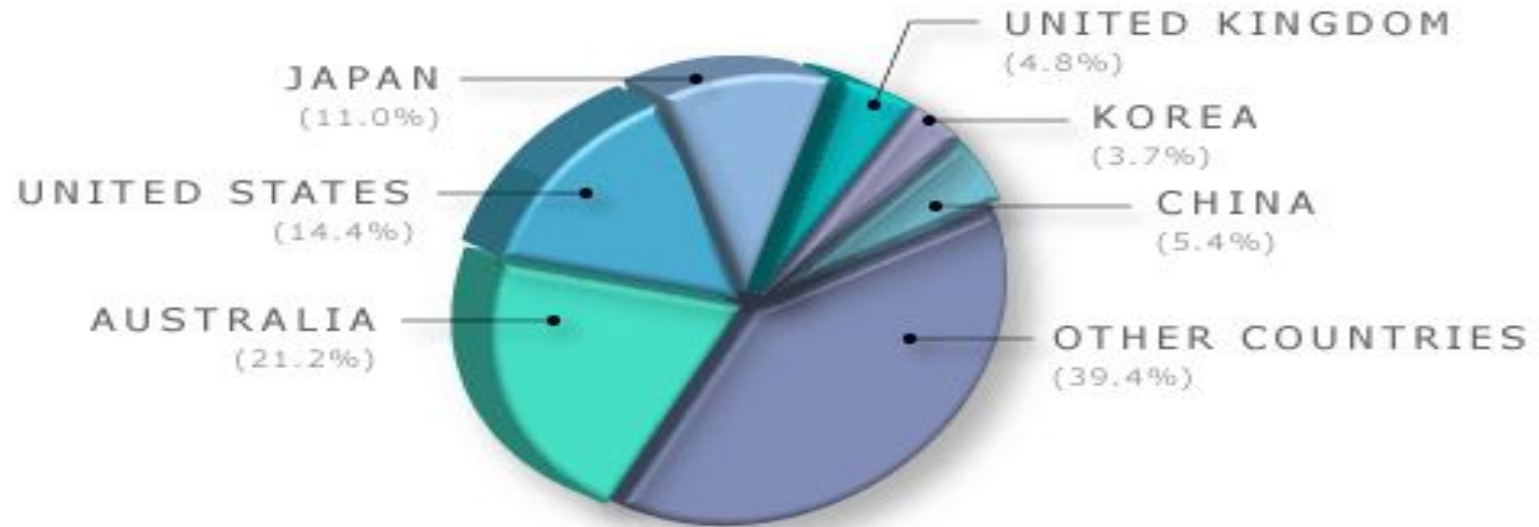
Largest city: Auckland

Official languages:






Highest point : Mount Cook at 3,754
metres



Economy: New Zealand is heavily dependent on international trade, particularly in agricultural products.





“God Defend



Canada

road



Canada is a country in North America consisting of 10 provinces and 3 territories. Located in the northern part of the continent.

Population: 35,158,300



Area: Total 9,984,670 km²



Capital: Ottawa

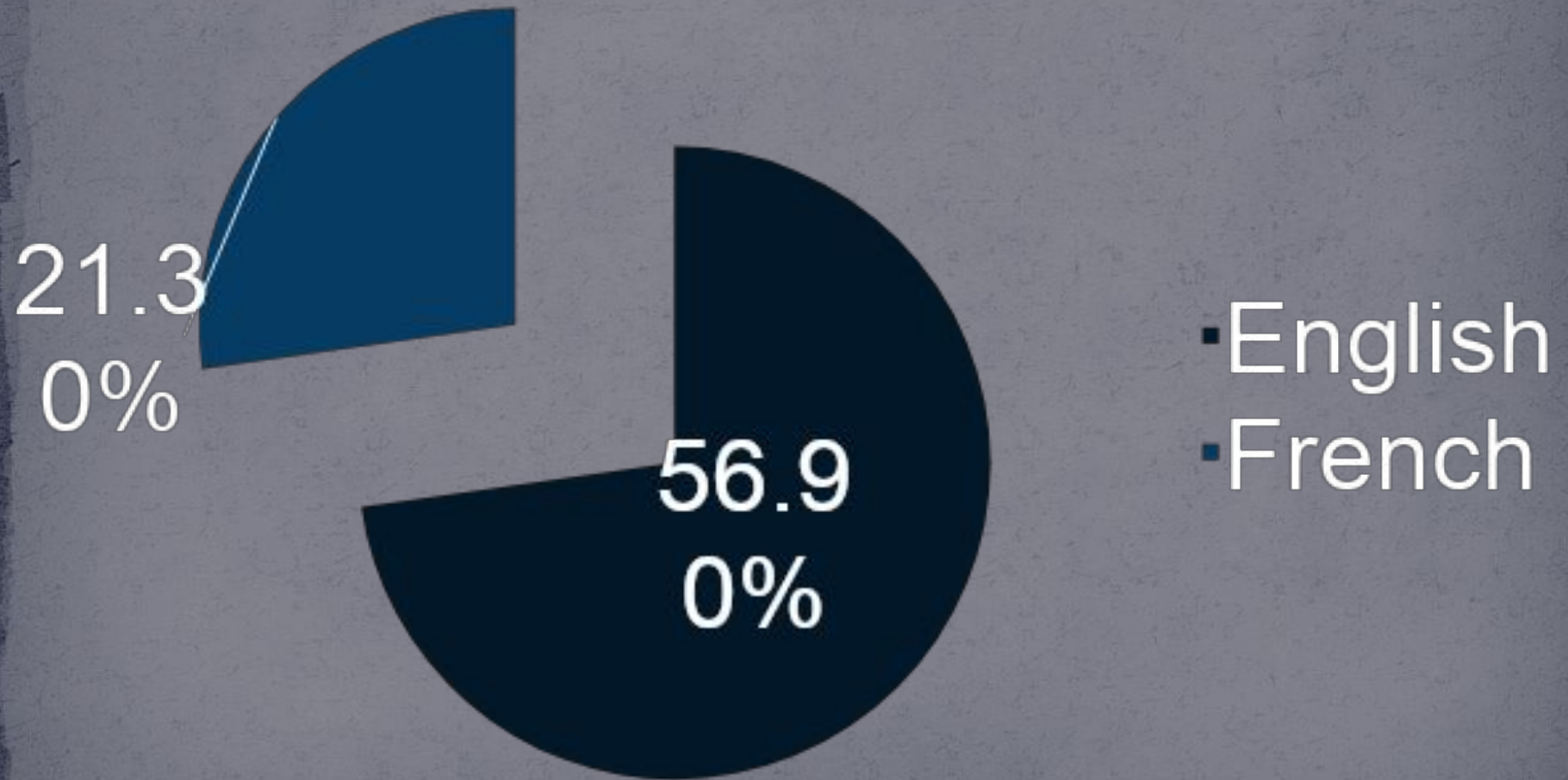


Calg



Toro

Official languages:





Lake




Lake



McKenzie



Yukon



Economy: many industries such as cars electrical goods.





“O



Austral
ia



Australia officially the Commonwealth of Australia, is a country comprising the mainland of the Australian continent, the island of Tasmania, and numerous smaller islands.

Population: 23,377,368



Area: Total 7,692,024 km²



Capital: Canberra



Sydney

National language: English





The Great Barrier Reef



Mount Augustus



Mount Kosciuszko

Australia Fair





**THANKS FOR
YOUR ATTENTION
AND
DON'T ASK
TOO MUCH!**