The alms

Англия туралы қосымша мәліметтермен жұмыс жасау

1. жаңа сөздерге сипаттама беру;
2. Англ*ия туралы мәлімет беру*

Әділ бағалауға тәрбиелеу.

- Оқушылар Англия елі туралы мағлұмат алады
- Шығармашылық қабілеттері іс-әрекетте көрінеді.

Топтық бағалау мен топішілік бағалауды үйренеді.

Procedure of the lesson

- Warming up
- Phonetic drill
- Presentation
- Practice
- Production
- Rounding up

Rules of the lesson
1. You must be attentively
2. Work in groups
3. Answer the questions
4. Speaking
5. Say your opinions

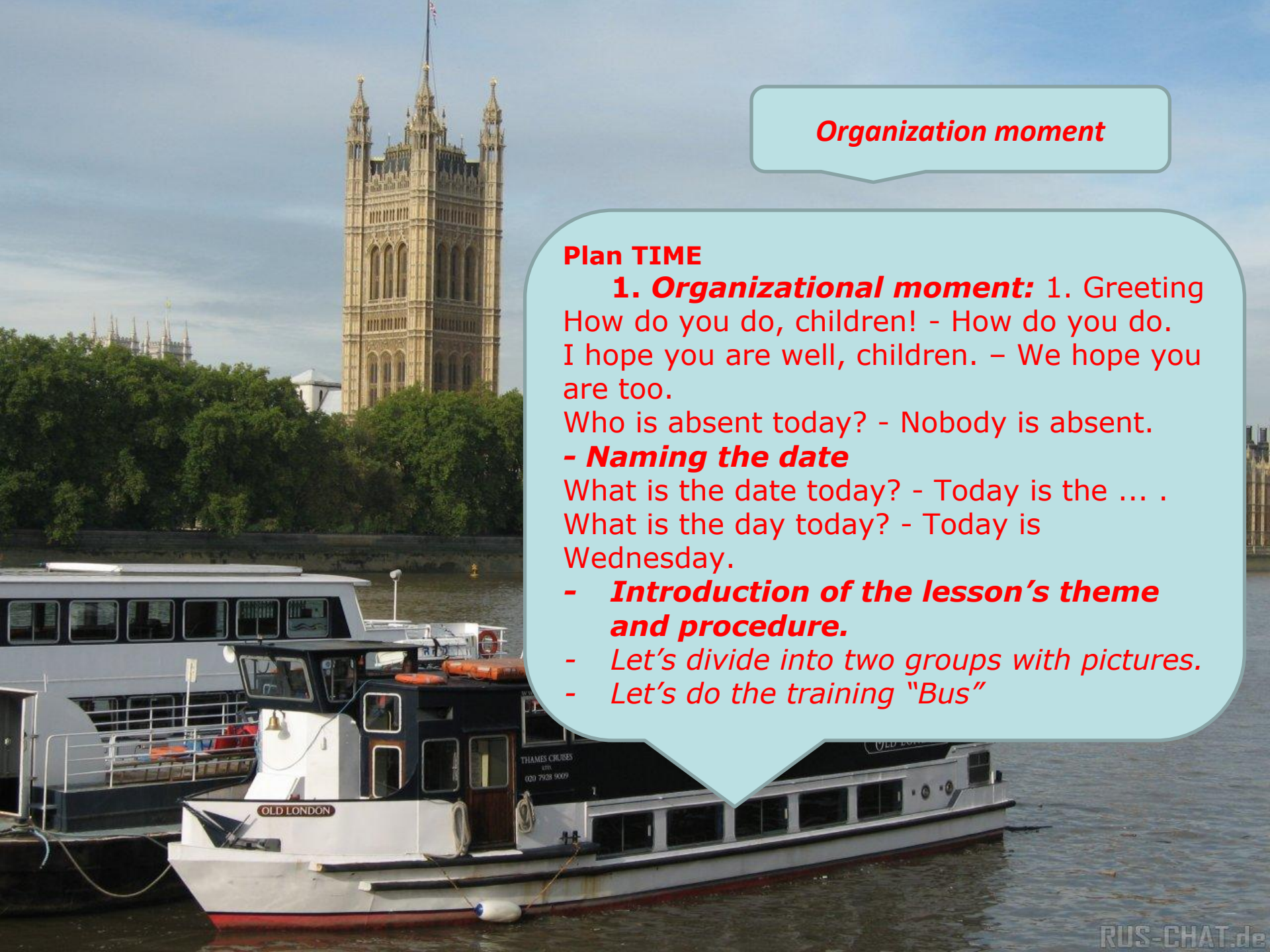

Organization moment

Plan TIME

1. *Organizational moment:* 1. Greeting
How do you do, children! - How do you do.
I hope you are well, children. – We hope you are too.
Who is absent today? - Nobody is absent.

- Naming the date

What is the date today? - Today is the ... .
What is the day today? - Today is Wednesday.

- ***Introduction of the lesson's theme and procedure.***
- *Let's divide into two groups with pictures.*
- *Let's do the training "Bus"*

RUS-CHAT.de

2. Warm-up. Repeat tongue-twisters:

Don’t trouble troubles, till troubles trouble you, it only doubles trouble and troubles others too.

William always wears, a woolen underwear, even in the Wild West.

3. Check homework. How many words do you know?.

Get ready to defend them. (өрмекші торы)

Answer the questions:

. What is the full name of Great Britain?
(The United Kingdom of Great Britain and Northern Ireland)

2. How many states of Great Britain do you know?
(4. Wales, England, Northern Ireland, Scotland)

3. What interesting places of London do you know?

England



St George's Flag,
the England Flag

Its land is 130,000 sq. km.
The population of England is 49 mln people.

The Three Lions Crest –
a symbol of England

The largest cities are:
Manchester
Liverpool
Birmingham
Nottingham
Sheffield.

The national emblem of England is the red rose.

Capital city: London
Language: English
Currency: pound

The motto of England and the Sovereign is
" Dieu et mon Droit "
(French for 'God and my right').

The red rose
is the national flower of England

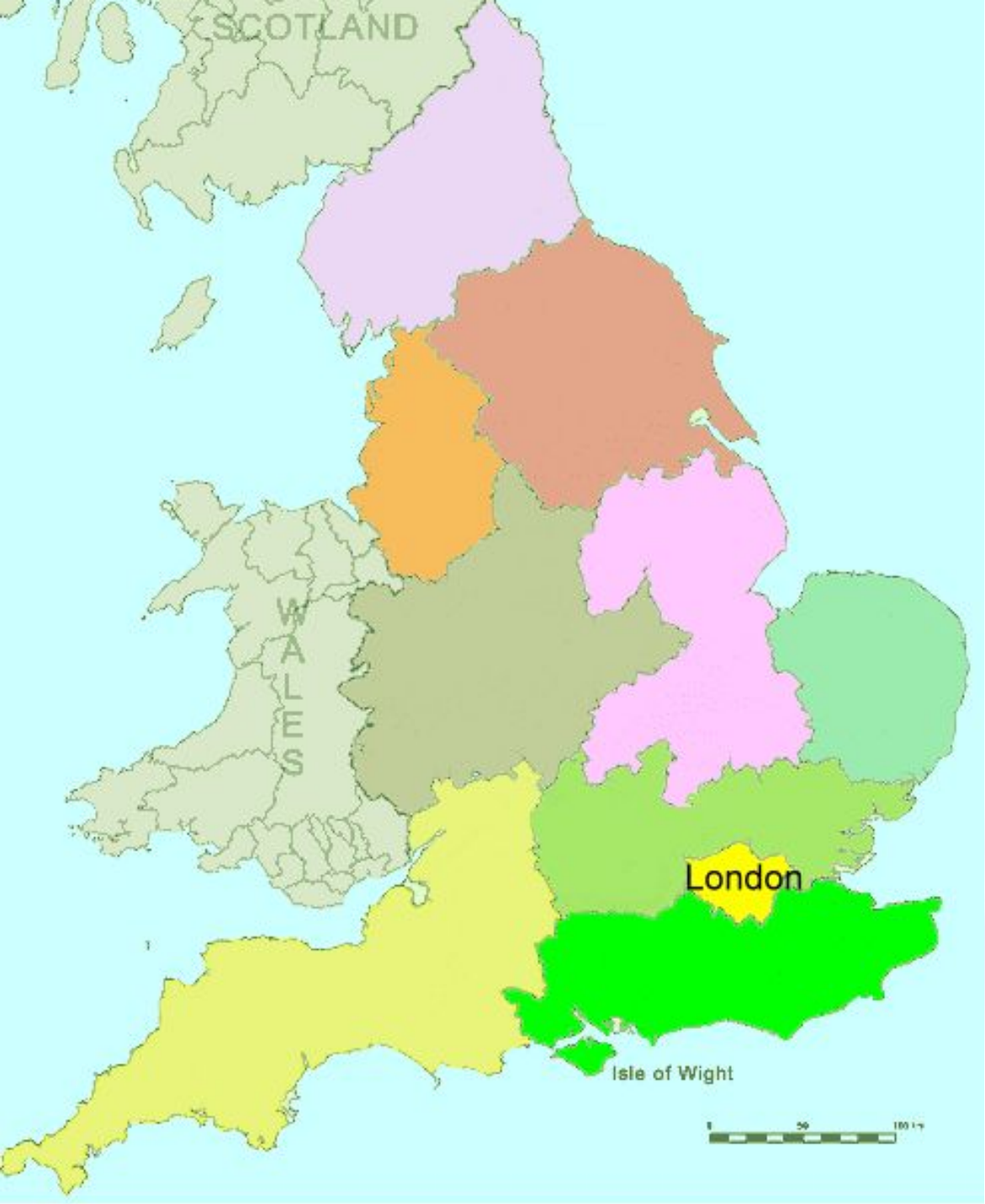

England

The North

The Northeast

The North West

West Midlands

East Midlands

East Anglia

The South

The Southeast

The Southwest

SCOTLAND
The North
The Northeast
The North West
East Midlands
WALES
West Midlands
East Anglia
The South
London
The Southeast
The Southwest
Isle of Wight

*England

Сөздерді қойыңыз

Кір жаятын жіп

- A

New words:

- A
- A
- A
- A
- A
- A
- A

Reading

England

England is the largest and the richest country of Great Britain. The capital of England is London but there are other large industrial cities, such as Birmingham, Liverpool, Manchester and other famous and interesting cities such as York, Chester, Oxford and Cambridge. Stonehenge is one of the most famous prehistoric places in the world. This ancient circle of stones stands in Southwest England. It measures 80 metres across and made with massive blocks of stone up to four metres high. Why it was built is a mystery. Not far from Stonehenge stands Salisbury Cathedral. It is a splendid example of an English Gothic Cathedral; inside there is one of four copies of Magna Charta and the oldest clock in England. Chester is very important town in the north-west of England. In the past it used to be a Roman fort; its name comes from the Latin word castra, meaning "fortified camp". In Chester there is a famous museum which contains over 5000 ancient and modern toys.

Oxford is the home of the oldest university of England. The most famous college is Christ Church. It has a great hall which was built during the reign of Henry VIII and its chapel has become the Cathedral of Oxford. Cambridge is the home of Britain's second oldest university. York was the capital of Northern England. It is one of the best preserved medieval cities of Europe. It was built by Romans, conquered by Anglo-Saxons and ruled by the Vikings. Birmingham is often called the "City of 1,500 trades" because of the great variety of its industries.

9 ромб



Climate

Geography

Education

Symbol

Sport

Meals

Sightseeing

People

Holidays

Shetland Islands (Scotland)
60°
2°
SCOTLAND
North Sea
Glasgow
Edinburgh
NORTHERN IRELAND
UNITED KINGDOM
Londonderry
Newcastle
Belfast
Isle of Man
Leeds
Irish Sea
Dublin
Liverpool
Manchester
Sheffield
Nottingham
IRELAND
Birmingham
ENGLAND
WALES
London
Cardiff
Bristol
Southampton
0 50 100 m
0 50 100 km
FRANCE

Tasks

1

2

3

4



Крестиктер-нөлдіктер

Capital (and largest city)	London 51 30′N 0 7′W
Official language(s) Recognised regional languages	English Cornish
Government -Monarch -Prime Minister of the United Kingdom	Constitutional monarchy Queen Elizabeth II David Cameron MP
Area Total :	 130,395 km² 50,346 sq mi
Population : -2008 Estimate -Density	 51,446,000 395/km² 1,023/sq mi
GDP (PPP) 2006 estimate -Total -Per capita	 $1.9 trillion US$38,000
Currency	Pound sterling (GBP)
Time zone -Summer (DST)	GMT (UTC0) BST (UTC+1)
Calling code	44

*Homework

Make up a crossword “England”.
Use more than 10 words.

Your mark for the lesson…

*Thank you for the lesson.
Good-bye!