

# THE UNITED KINGDOM OF GREAT BRITAIN AND NORTHERN IRELAND



# Географическое положение Великобритании

Соединенное Королевство  
Великобритании и Северной  
Ирландии.

Островное государство в северо-  
западной Европе, включает 4  
исторические национальные области  
- **Англию, Шотландию и Уэльс** на  
острове **Великобритания**, и **Северную  
Ирландию**, занимающую северо-  
восточную часть о. **Ирландия**.

Площадь **244,11** тыс. км<sup>2</sup>. Столица  
**Лондон**.





**Королева  
Елизавета II**



**Флаг  
Великобритании**



**Герб  
Великобритании**





A panoramic view of the London skyline at dusk. The Houses of Parliament and the Elizabeth Tower (Big Ben) are prominent on the left, with the Westminster Bridge spanning the River Thames on the right. The sky is a mix of orange and grey.

ENGLAND

A coastal town in Wales, featuring a row of colorful stone houses with white window frames. The town is situated on a hill overlooking a calm body of water, with a small boat visible in the distance. The sky is a clear blue.

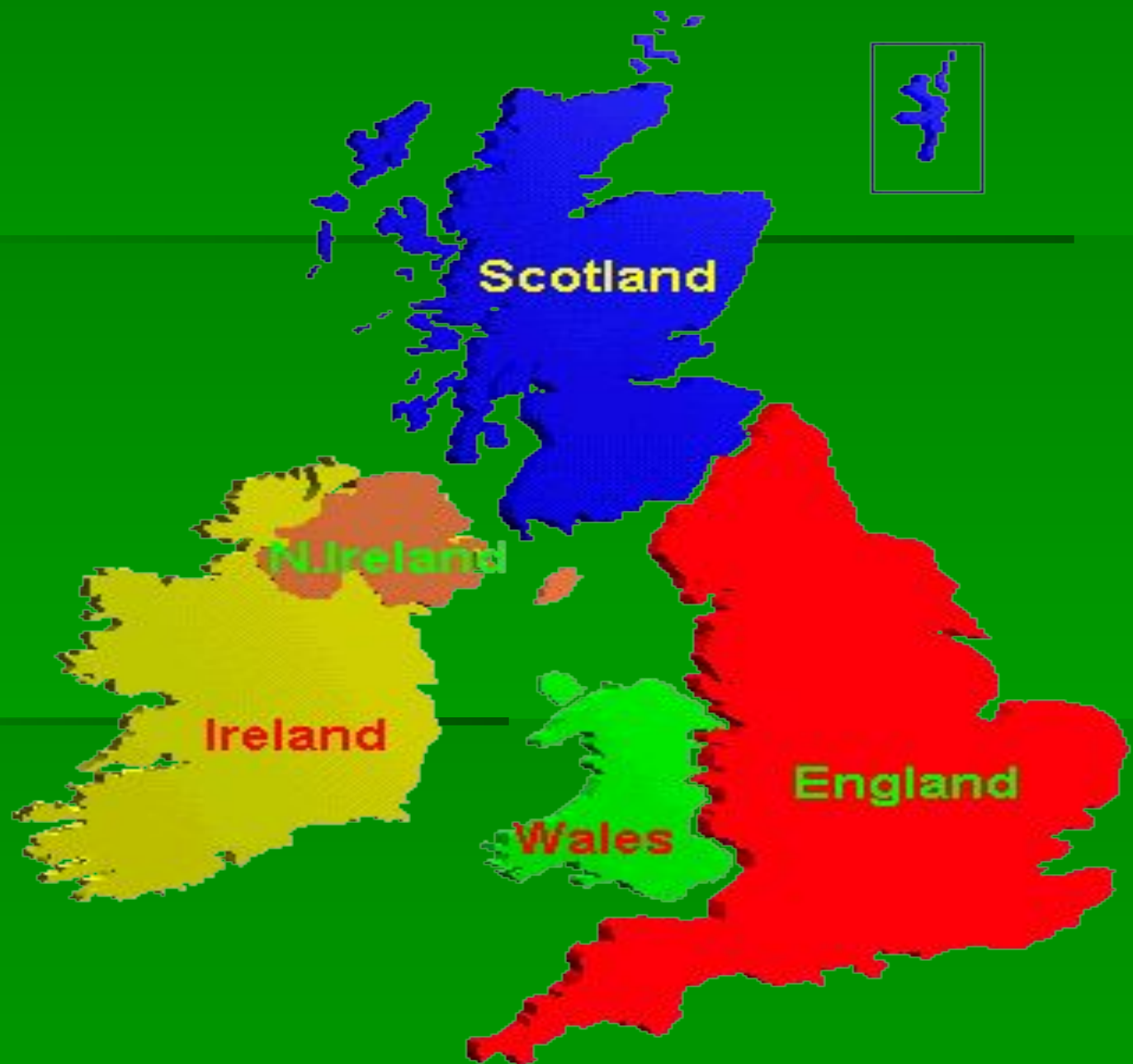
WALES

A dramatic view of the Cliffs of Moher in Ireland. The image shows steep, rugged cliffs meeting the ocean at sunset. The sky is a vibrant orange, and the water is a deep blue. A small boat is visible in the distance.

IRELAND

A panoramic view of the Edinburgh skyline at sunset. The sun is low on the horizon, casting a warm glow over the city. The Edinburgh Castle is visible on the right, and the city's architecture is reflected in the water in the foreground.

SCOTLAND





- The capital of England is London.
- The capital of Scotland is Edinburgh.
- The capital of Wales is Cardiff.
- The capital of Northern Ireland is Belfast.





United Kingdom



England



Scotland




Wales



Northern Ireland



# Flags of the UK





# ENGLAND




# SCOTLAND





# WALE



# NORTHERN IRELAND





